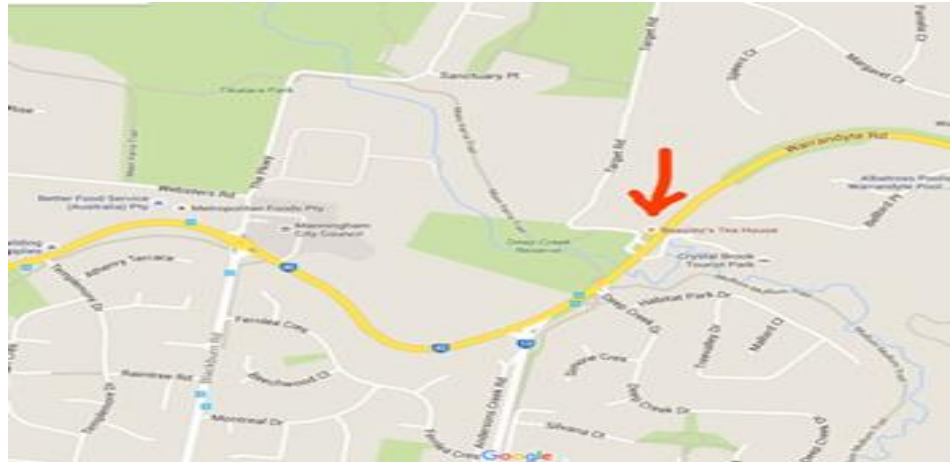
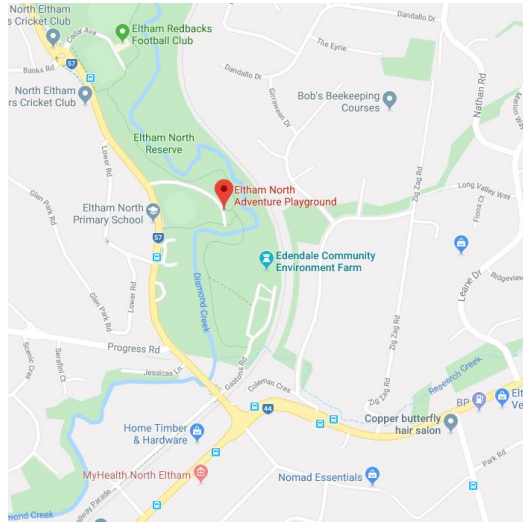
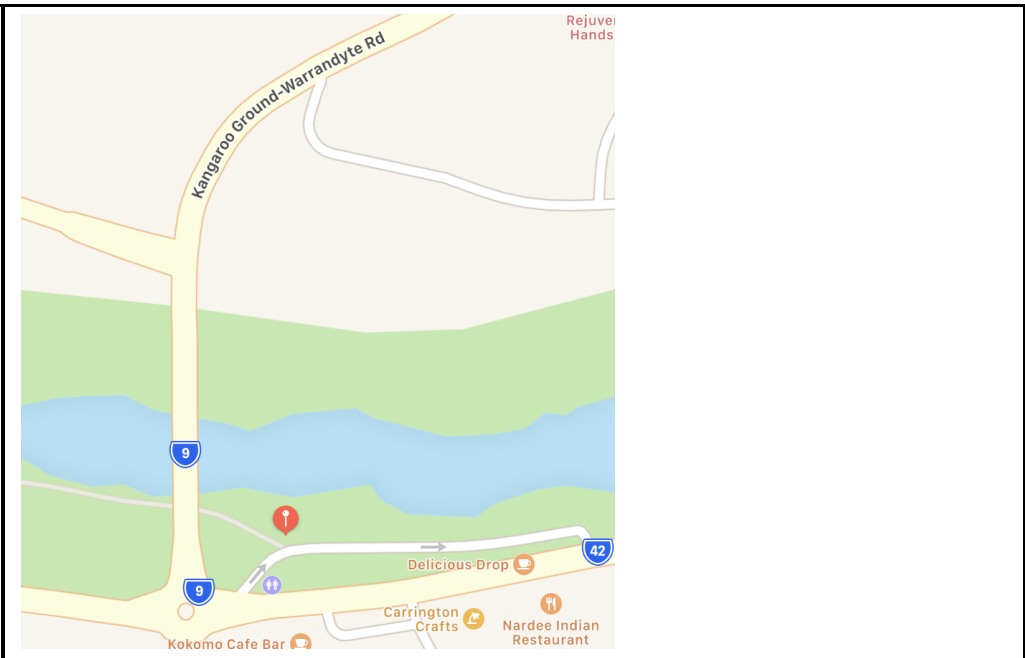
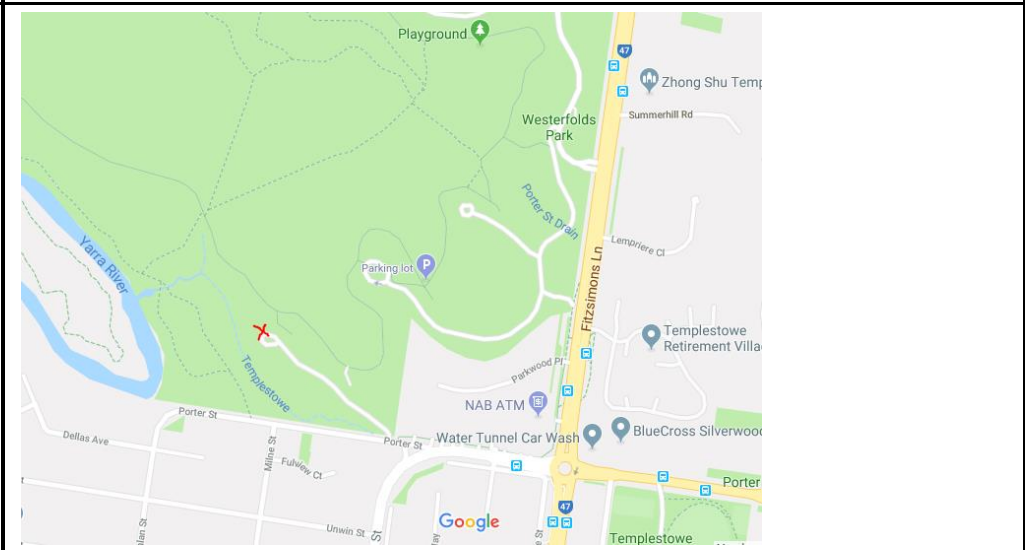
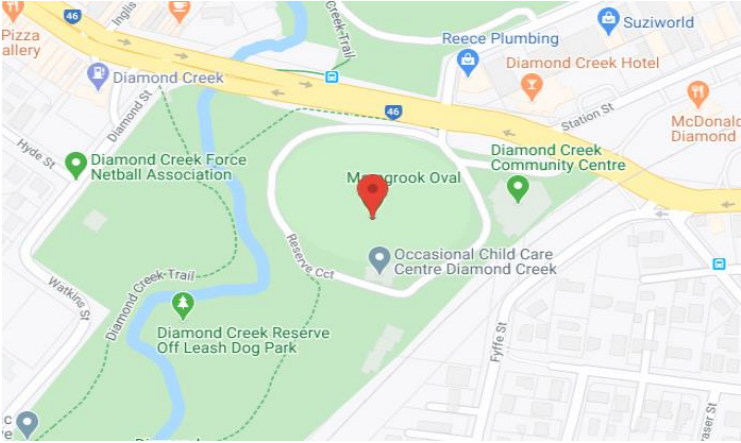


DCR Timetable February 2020

Tuesday	Thursday	Sunday	
<p>28th January 7pm – Group Run Willinda</p> <p>7:25pm – 400's Increasing Pace</p>	<p>30th January</p> <p>9:30am – Group Run Marngrook Oval</p> <p>7pm – Group Run Marngrook Oval</p>	<p>2nd February</p> <p>Trail: Mullum Mullum</p> <p>Meeting place: Beasley's Tea House 195 Heidelberg-Warrandyte Rd</p> <p>Time: 8am</p> <p>Distance: 5km, 8km, 10km+</p>	
<p>4th February 7pm – Group Run Marngrook Oval</p> <p>7:25pm – Gear Shifters</p>	<p>6th February</p> <p>9:30am – Group Run Marngrook Oval</p> <p>7pm – Group Run Marngrook Oval</p>	<p>9th February</p> <p>Trail: Aqueduct Trail</p> <p>Meeting place: Eltham North Adventure Play Ground, Wattletree Road, Eltham North</p> <p>Distance: 5km, 8km, 10km+</p>	

<p>11th February 7pm – Group Run Marngrook Oval</p> <p>7:25pm – Whistle Fartlek</p>	<p>13th February</p> <p>9:30am – Group Run Marngrook Oval</p> <p>7pm – Group Run Marngrook Oval</p>	<p>16th February</p> <p>Trail: Warrandyte State Park</p> <p>Meeting place: Yarra River Carpark – Cnr. Kangaroo Ground/Warrandyte Rd and Yarra St</p> <p>Time: 8am Distance: 5km, 8km, 10km+</p>	
<p>18th February 7pm – Group Run Willinda Park</p> <p>7:25pm – Double Up</p>	<p>20th February</p> <p>9:30am – Group Run Marngrook Oval</p> <p>7pm – Group Run Marngrook Oval</p>	<p>23rd February</p> <p>Trail: Westerfolds</p> <p>Meeting place: Porter St Carpark</p> <p>Time: 8am Distance: 5km, 8km, 10km+</p>	

<p>25th February 7pm – Group Run Marngrook Oval</p> <p>7:25pm – Hill Repeats Christian’s Road, Hurstbridge</p>	<p>27th February</p> <p>9:30am – Group Run Marngrook Oval</p> <p>7pm – Group Run Marngrook Oval</p>	<p>1st March</p> <p>Trail: Diamond Creek Trail</p> <p>Meeting place: Marngrook Oval</p> <p>Time: 8am</p> <p>Distance: 5km, 10kms +</p>	 <p>The map shows the Diamond Creek area in Victoria, Australia. A red pin marks Marngrook Oval. The Diamond Creek Trail is shown as a dashed line winding through the area. Key locations include the Diamond Creek Force Netball Association, Diamond Creek Community Centre, Occasional Child Care Centre, and Diamond Creek Reserve Off Leash Dog Park. Streets shown include Hyde St, Diamond St, Station St, and Pyrie St. Landmarks like McDonald's and Reece Plumbing are also visible.</p>
---	--	---	---