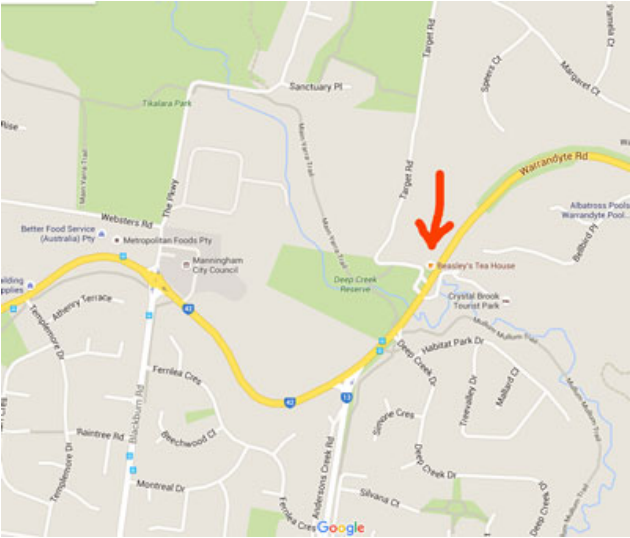

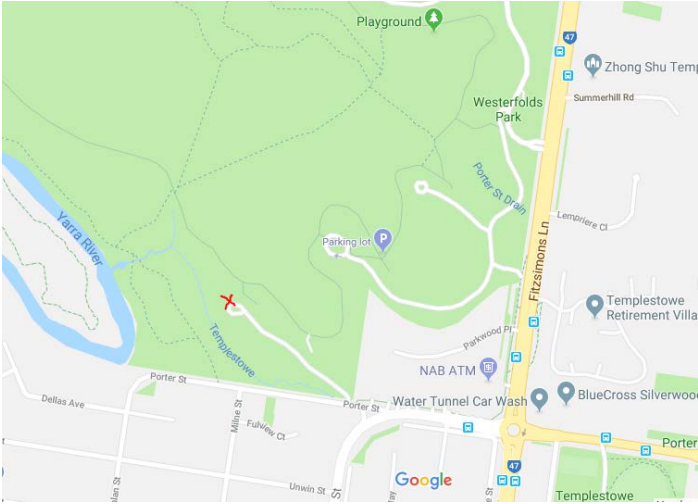

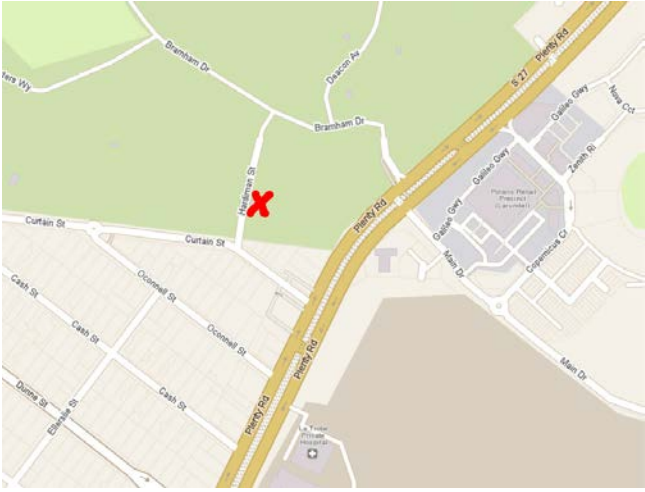


DCR Timetable August 2019

Tuesday	Thursday	Sunday	
<p>30th July 7pm – Group Run Marngrook Oval</p> <p>7:25pm – Gear Shifters</p>	<p>1st August</p> <p>9:30am – Group Run Marngrook Oval</p> <p>7pm – Group Run Marngrook Oval</p>	<p>4th August</p> <p>Trail: Mullum Mullum Trail</p> <p>Meeting place: Beasley's Tea House</p> <p>Time: 8am</p> <p>Distance: 5km Path, 5km & 16km Trial Options</p>	
<p>6th August 7pm – Group Run Willinda Park</p> <p>7:25pm – Winders</p>	<p>8th August</p> <p>9:30am – Group Run Marngrook Oval</p> <p>7pm – Group Run Marngrook Oval</p>	<p>11th August</p> <p>Trail: Eltham Lower 8am – Group Run</p> <p>Meeting place: Eltham Lower Playground</p> <p>Distance: 5km, 8km, 10km+</p>	

<p>13th August 7pm – Group Run Marngrook Oval</p> <p>7:25pm – Indian File</p>	<p>15th August</p> <p>9:30am – Group Run Marngrook Oval</p> <p>7pm – Group Run Marngrook Oval</p>	<p>18th August</p> <p>Trail: Westerfolds Park</p> <p>Meeting place: Porter Street car park</p> <p>Time: 8am</p> <p>Distance: 5km, 8km, 10km+</p>	
<p>20th August 7pm – Group Run Marngrook Oval</p> <p>7:25pm – Mona Fartlek</p>	<p>22nd August</p> <p>9:30am – Group Run Marngrook Oval</p> <p>7pm – Group Run Marngrook Oval</p>	<p>25th August</p> <p>Trail: Aqueduct Trail</p> <p>Meeting place: Godbers Road Eltham North</p> <p>Time: 8am</p> <p>Distance: 5km, 8km, 10km+</p>	

<p>27th August 7pm – Group Run Willinda Park</p> <p>7:25pm – 200m in 2 minutes</p>	<p>29th August</p> <p>9:30am – Group Run Marngrook Oval</p> <p>7pm – Group Run Marngrook Oval</p>	<p>1st September</p> <p>Trail: Darebin Trail Bundoora</p> <p>Meeting place: Hardiman Street Bundoora</p> <p>Time: 8am</p> <p>Distance: 5km Path, 5km & 16km Trial Options</p>	 <p>The map shows a street grid in Bundoora. Darebin Rd runs diagonally from the bottom left towards the top right. A red 'X' marks the intersection of Darebin Rd and Hardiman St. Other streets shown include Bramham Dr, Duxson Av, Curtin St, O'Connell St, Cash St, Dimes St, Ebor St, Main Dr, Garside St, and Pines Rd. A green area representing a park is visible in the upper left quadrant.</p>
---	--	--	--