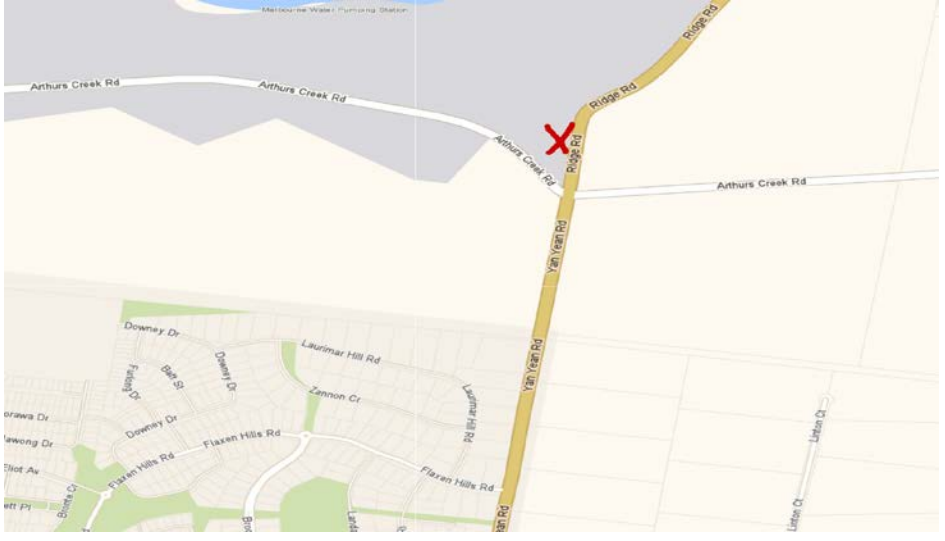
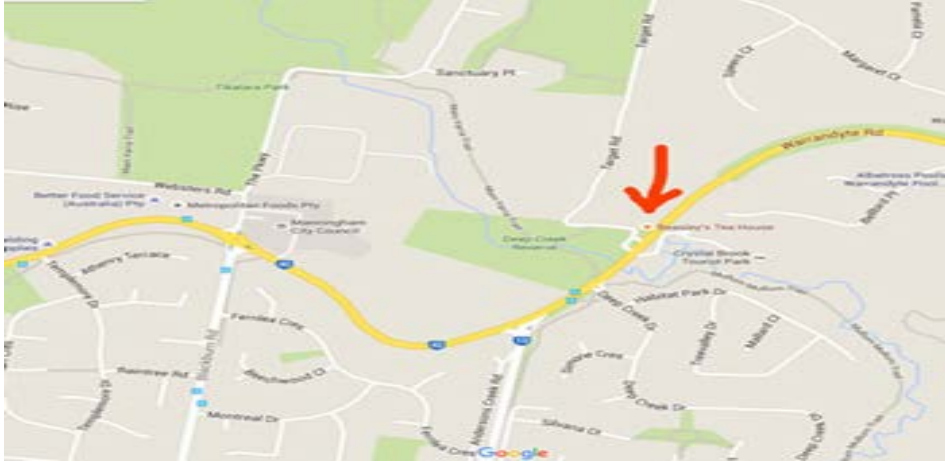



DCR Timetable May 2019

Tuesday	Thursday	Sunday
<p>30th April</p> <p>7pm – Group Run Marngrook</p> <p>7:25pm – Pyramids Marngrook</p>	<p>2nd May</p> <p>9:30am – Group Run Marngrook Oval</p> <p>7pm – Group Run Marngrook Oval</p>	<p>5th May</p> <p>Trail: Plenty River, Lower Plenty</p> <p>Meeting place: Lower Plenty Hotel, 4 Main Road, Lower Plenty</p> <p>8am – Group Run</p> <p>Distance: 5km, 8km, 10km+</p> <p>Trail option ALSO today!</p> <p>Plenty Gorge – meet at Yellow Gum car Park at 0800</p>

<p>7th May 7pm – Group Run Marngrook Oval</p> <p>7:25pm – Double Trouble</p>	<p>9th May</p> <p>9:30am – Group Run Marngrook Oval</p> <p>7pm – Group Run Marngrook Oval</p>	<p>12th May</p> <p>Trail: Ridge Road 8am – Group Run</p> <p>Meeting place: Corner of Ridge Rd and Arthurs Creek Rd. Parking on the side of the road (no official car park).</p> <p>Note: there are no toilets or taps at this venue ***BYO Water and tissues in case of emergency pit stop!***</p> <p>Distance: 5km, 8km, 10km+</p>	
<p>14th May 7pm – Group Run Willinda Park</p> <p>7:25pm – Relays Willinda Park</p>	<p>16th May</p> <p>9:30am – Group Run Marngrook Oval</p> <p>7pm – Group Run Marngrook Oval</p>	<p>19th May</p> <p>Trail: Mullum Mullum Trail</p> <p>Meeting place: Beasley's Teahouse, 195 Heidelberg-Warrandyte Road Doncaster East</p> <p>*Join us for coffee afterwards at Beasley's Teahouse*</p> <p>Time: 8am</p> <p>Distance: 5km, 8km, 10km+</p>	

<p>21st May 7pm – Group Run Marngrook Oval</p> <p>7:25pm – Mona Fartlek Marngrook Oval</p>	<p>23rd May 9:30am – Group Run Marngrook Oval</p> <p>7pm – Group Run Marngrook Oval</p>	<p>26th May</p> <p>Trail: Ring Road</p> <p>Meeting place: Diamond Valley Library. Civic Dr, Greensborough (see X on map)</p> <p>Please note there are no toilets or taps at this venue</p> <p>Time: 8am Distance: 5km, 8km, 10km+</p>	 <p>The map shows the area around Diamond Valley Library. A red 'X' is placed at the intersection of Greensborough Way and Diamond Creek Rd, indicating the meeting place. Other streets shown include Civic Dr, Diamond Creek Rd, and various residential streets like Clarks Dr, Diamond Creek Rd, and Greensborough Way.</p>
---	--	--	---